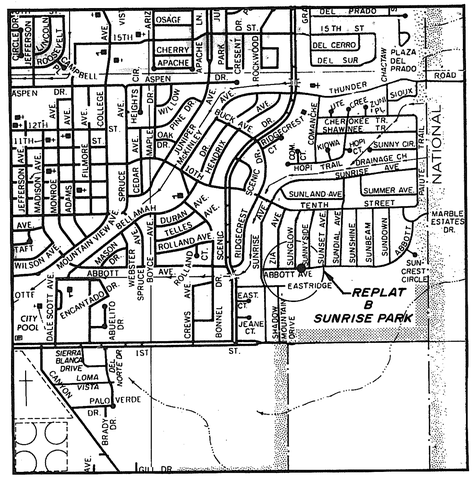

VICINITY MAP
NO SCALE

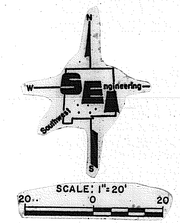

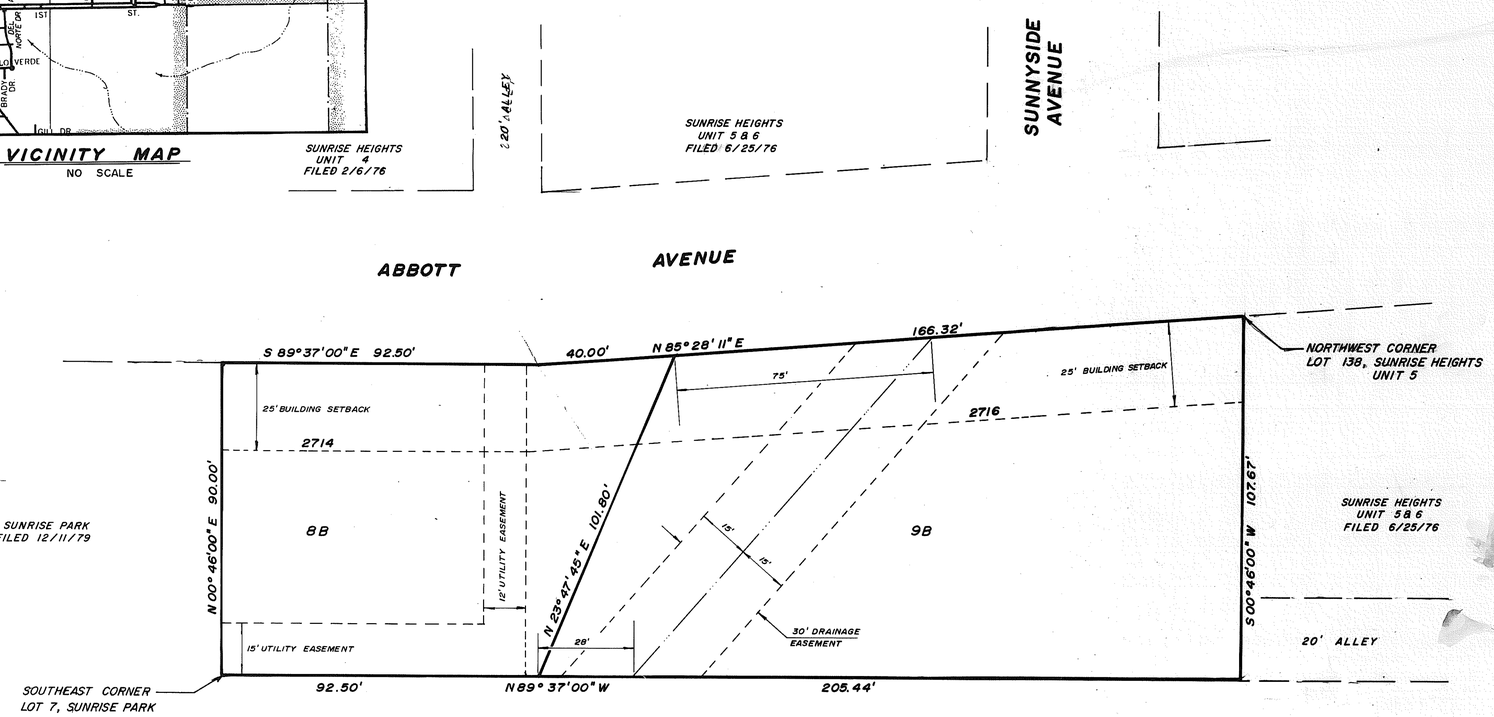

DEDICATION

STATE OF NEW MEXICO) SS
COUNTY OF OTERO)

KNOW ALL MEN BY THESE PRESENTS THAT JOHN PRICE AND BETTY PRICE, HIS WIFE, AND RICHARD R. RADICK AND MARGARET A. SUZUKIDA, HIS WIFE, ARE THE OWNERS AND PROPRIETORS OF LOTS 8A AND 9A, CERTIFICATE OF SURVEY, REPLAT A, SUNRISE PARK, ALAMOGORDO, OTERO COUNTY, NEW MEXICO. SAID OWNERS DO HEREBY CAUSE A REDEDICATION OF THE DESCRIBED LOTS IN ALL RESPECTS, AS SHOWN HEREON.

IN WITNESS WHEREOF THE OWNERS HAVE SET THEIR HANDS AND SEALS ON THIS _____ DAY OF _____, 1989.

JOHN PRICE

BETTY PRICE, HIS WIFE

RICHARD R. RADICK

MARGARET A. SUZUKIDA, HIS WIFE

ACKNOWLEDGEMENT

STATE OF NEW MEXICO) SS
COUNTY OF OTERO)

ON THIS 26th DAY OF August, 1989, BEFORE ME PERSONALLY APPEARED JOHN PRICE AND BETTY PRICE, HIS WIFE, AND RICHARD R. RADICK AND MARGARET A. SUZUKIDA, HIS WIFE, KNOWN TO ME TO BE THE PERSONS WHO EXECUTED THE FOREGOING INSTRUMENT, AND THEY ACKNOWLEDGED THAT THEY EXECUTED SAID INSTRUMENT AS THEIR FREE ACT AND DEED.

WITNESS MY HAND AND SEAL ON THIS DAY AND YEAR LAST WRITTEN ABOVE.

Wilma J. Helsey, NOTARY PUBLIC. MY COMMISSION EXPIRES: Aug 22, 1990

CERTIFICATE

STATE OF NEW MEXICO) SS
COUNTY OF OTERO)

THIS IS TO CERTIFY THAT I AM A REGISTERED PROFESSIONAL LAND SURVEYOR OF THE STATE OF NEW MEXICO, THAT THIS PLAT WAS PREPARED FROM FIELD NOTES OF AN ACTUAL SURVEY MADE BY ME OR UNDER MY DIRECTION AND THAT THE SAME IS TRUE AND CORRECT TO THE BEST OF MY KNOWLEDGE AND BELIEF.

George P. Light
NEW MEXICO REGISTRATION NO. 4621

GEORGE P. LIGHT NEW MEXICO 4621 REGISTERED LAND SURVEYOR

RECORDATION

STATE OF NEW MEXICO) SS
COUNTY OF OTERO)

RECORDED IN THE OFFICE OF THE COUNTY CLERK AND EX-OFFICIO RECORDER OF OTERO COUNTY, NEW MEXICO, AT 11:40 O'CLOCK, A. M., THIS 7th DAY OF September, 1989.

Dianna J. Duran, COUNTY CLERK BY: Lynn Arthur

RECEPTION NUMBER: # 7625 BOOK: 40 PAGE: 3-4

THIS PLAT WAS PREPARED AND FILED PURSUANT TO SEC. 3-20-2, NMSA 1978. THIS PLAT IS FILED WITH THE CITY OF ALAMOGORDO PLANNING AND ZONING COMMISSION AND WITH THE OTERO COUNTY ASSESSOR.

SUNRISE PARK REPLAT B
BK 40 PG 3 - 4

CERTIFICATE OF SURVEY

REPLAT B , SUNRISE PARK
ALAMOGORDO, OTERO COUNTY, NEW MEXICO

JOHN PRICE

JULY 31, 1989 JOB NO. A-89-106

SOUTHWEST ENGINEERING INC.
475 ARCHULETA RD., LAS CRUCES, NEW MEXICO 88005 - (505)526-3381
1000 ZUNI DR., ALAMOGORDO, N

Bk 40 Pg 3-4