REPLAT A
BLOCK 3, AIRPORT BLOCKS
ALAMOGORDO, OTERO COUNTY, NEW MEXICO

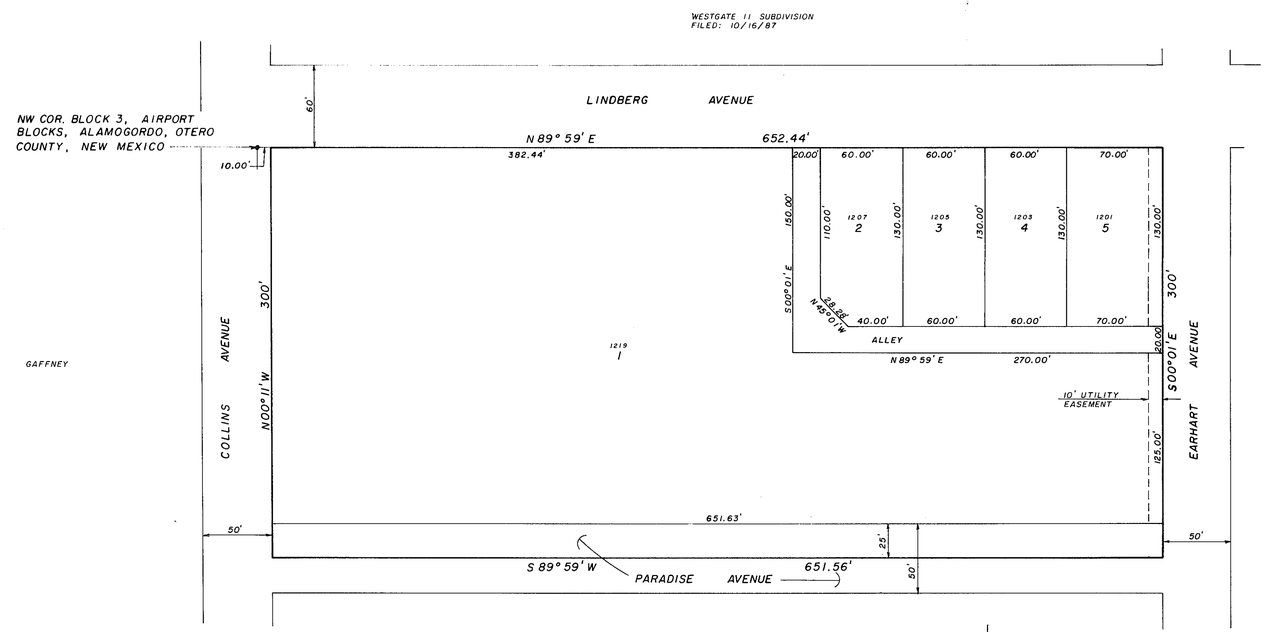

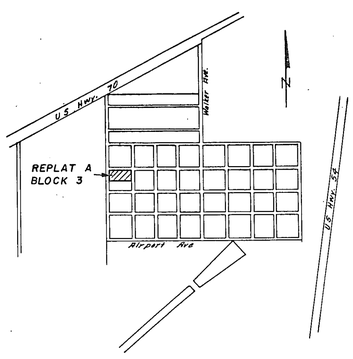

LOCATION MAP

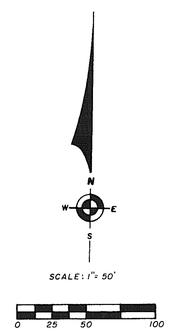

DEDICATION

STATE OF NEW MEXICO)
)SS
COUNTY OF OTERO)

KNOW ALL MEN BY THESE PRESENTS THAT RICHARD V. BOYD, SR. AND LILLIE A. BOYD, HIS WIFE, ARE THE OWNERS AND PROPRIETORS OF A PORTION OF BLOCK 3, AIRPORT BLOCKS, ALAMOGORDO, OTERO COUNTY, NEW MEXICO, AND A TRACT OF LAND LYING EAST OF AND ADJACENT TO SAID BLOCK 3, DESCRIBED BY METES AND BOUNDS AS FOLLOWS:

STARTING AT THE NORTHWEST CORNER OF SAID BLOCK 3 AND GOING N 89° 59' E ALONG THE NORTH LINE OF SAID BLOCK 3 A DISTANCE OF 10.00 FEET TO THE PLACE OF BEGINING OF THE TRACT OF LAND HEREIN DESCRIBED; THENCE CONTINUING N 89° 59' E A DISTANCE OF 652.44 FEET; THENCE S 00° 01' E A DISTANCE OF 300 FEET; THENCE S 89° 59' W A DISTANCE OF 651.56 FEET; THENCE N 00° 11' W A DISTANCE OF 300 FEET TO THE SAID PLACE OF BEGINNING, AND CONTAINING 4.490 ACRES, MORE OR LESS.

SAID OWNERS DO HEREBY IN ACCORDANCE WITH THEIR FREE WILL AND DESIRE, CAUSE SAID PLATTED TRACT OF LAND TO BE RESUBDIVIDED AND PLATTED, TO BE DESIGNATED AS "REPLAT A", BLOCK 3, AIRPORT BLOCKS, ALAMOGORDO, OTERO COUNTY, NEW MEXICO, AS SHOWN ON THE FOREGOING PLAT, AND IN RECORDING THIS PLAT DO CAUSE BLOCK 3, AS SHOWN ON THE PLAT OF "AIRPORT BLOCKS", ALAMOGORDO, OTERO COUNTY, NEW MEXICO, AS RECORDED IN THE OFFICE OF THE OTERO COUNTY CLERK, ON APRIL 16, 1959, RECEPTION NO. 19760, BOOK 2, PAGE 1, TO BE VACATED.

IN WITNESS WHEREOF SAID OWNERS HAVE SET THEIR HAND AND SEAL ON THIS 11th DAY OF August, 1989.

Richard V. Boyd Sr. — RICHARD V. BOYD, SR.
Lillie A. Boyd — LILLIE A. BOYD

ACKNOWLEDGEMENT

STATE OF NEW MEXICO)
)SS
COUNTY OF OTERO)

ON THIS 11th DAY OF August, 1989, BEFORE ME PERSONALLY APPEARED RICHARD V. BOYD, SR. AND LILLIE A. BOYD, HIS WIFE, KNOWN TO ME TO BE THE PERSONS WHO EXECUTED THE FOREGOING INSTRUMENT, AND ACKNOWLEDGED THAT THEY EXECUTED THE SAME AS THEIR FREE ACT AND DEED.

WITNESS MY HAND AND SEAL ON THIS DAY AND YEAR LAST WRITTEN ABOVE. Becky Sims, NOTARY PUBLIC

MY COMMISSION EXPIRES: 4-5-93

OFFICIAL SEAL
BECKY SIMS
NOTARY PUBLIC, NEW MEXICO
CONSTANT BOND FILED WITH SECRETARY OF STATE

APPROVAL OF THE ALAMOGORDO PLANNING AND ZONING COMMISSION

STATE OF NEW MEXICO)
)SS
COUNTY OF OTERO)

THIS PLAT OF "REPLAT A, BLOCK 3, AIRPORT BLOCKS" WAS APPROVED BY THE ALAMOGORDO PLANNING AND ZONING COMMISSION ON THIS 8th DAY OF August, 1989.

_____, CHAIRMAN

ACCEPTANCE OF THE ALAMOGORDO CITY COMMISSION

STATE OF NEW MEXICO)
)SS
COUNTY OF OTERO)

THIS PLAT OF "REPLAT A, BLOCK 3, AIRPORT BLOCKS" WAS ON THIS 8th DAY OF August, 1989, SUBMITTED TO THE CITY COMMISSION OF THE CITY OF ALAMOGORDO, OTERO COUNTY, NEW MEXICO, AS WAS APPROVED BY A MAJORITY OF THE MEMBERS.

Larry Risdon, MAYOR ATTEST: Angie G. Fohr, CITY CLERK

ACCEPTANCE OF STREET AND ALLEY

THE DEDICATION OF THE STREET AND ALLEY SHOWN HEREON IS ACCEPTED BY THE CITY OF ALAMOGORDO THIS 8th DAY OF August, 1989.

Larry Risdon, MAYOR ATTEST: Angie G. Fohr, CITY CLERK

AFFIDAVIT

STATE OF NEW MEXICO)
)SS
COUNTY OF OTERO)

THIS SUBDIVISION DOES LIE WITHIN THE PLANNING OR PLATTING JURISDICTION OF THE CITY OF ALAMOGORDO, NEW MEXICO.

_____, SURVEYOR

SUBSCRIBED AND SWORN TO BEFORE ME THIS 25th DAY OF August, 1989.

Becky Sims, NOTARY PUBLIC

MY COMMISSION EXPIRES: 4-5-93

OFFICIAL SEAL
BECKY SIMS
NOTARY PUBLIC, NEW MEXICO
CONSTANT BOND FILED WITH SECRETARY OF STATE
My Commission Expires

REGISTERED LAND SURVEYOR No. 8334 STATE OF NEW MEXICO

SURVEYOR'S CERTIFICATE

STATE OF NEW MEXICO)
)SS
COUNTY OF OTERO)

THIS IS TO CERTIFY THAT I AM A REGISTERED LAND SURVEYOR OF THE STATE OF NEW MEXICO, THAT THIS PLAT WAS PREPARED FROM FIELD NOTES OF ACTUAL SURVEYS MADE BY ME OR UNDER MY DIRECTION AND THAT THE SAME IS TRUE AND CORRECT TO THE BEST OF MY KNOWLEDGE AND BELIEF.

_____
NEW MEXICO REGISTRATION NO. 8334

REGISTERED LAND SURVEYOR No. 8334 STATE OF NEW MEXICO

STATE OF NEW MEXICO)
)SS
COUNTY OF OTERO)

RECORDED IN THIS OFFICE OF THE COUNTY CLERK AND EX-OFFICIO RECORDER OF OTERO COUNTY, NEW MEXICO, AT 10:31 O'CLOCK, A.M., THIS 28th DAY OF August, 1989.

Diana J. Duran, COUNTY CLERK BY: _____

RECEPTION NO. 17232 BOOK: 39 PAGE: 66-67

BURKE & ASSOCIATES, P.C.
CONSULTING ENGINEERS
SURVEYORS
ALAMOGORDO, NEW MEXICO
88124

AIRPORT BLKS REPLAT A BLK 3
BK 39 PG 66 – 67