REPLAT A
DESERT HILLS UNIT 2

ALAMOGORDO, OTERO COUNTY, NEW MEXICO

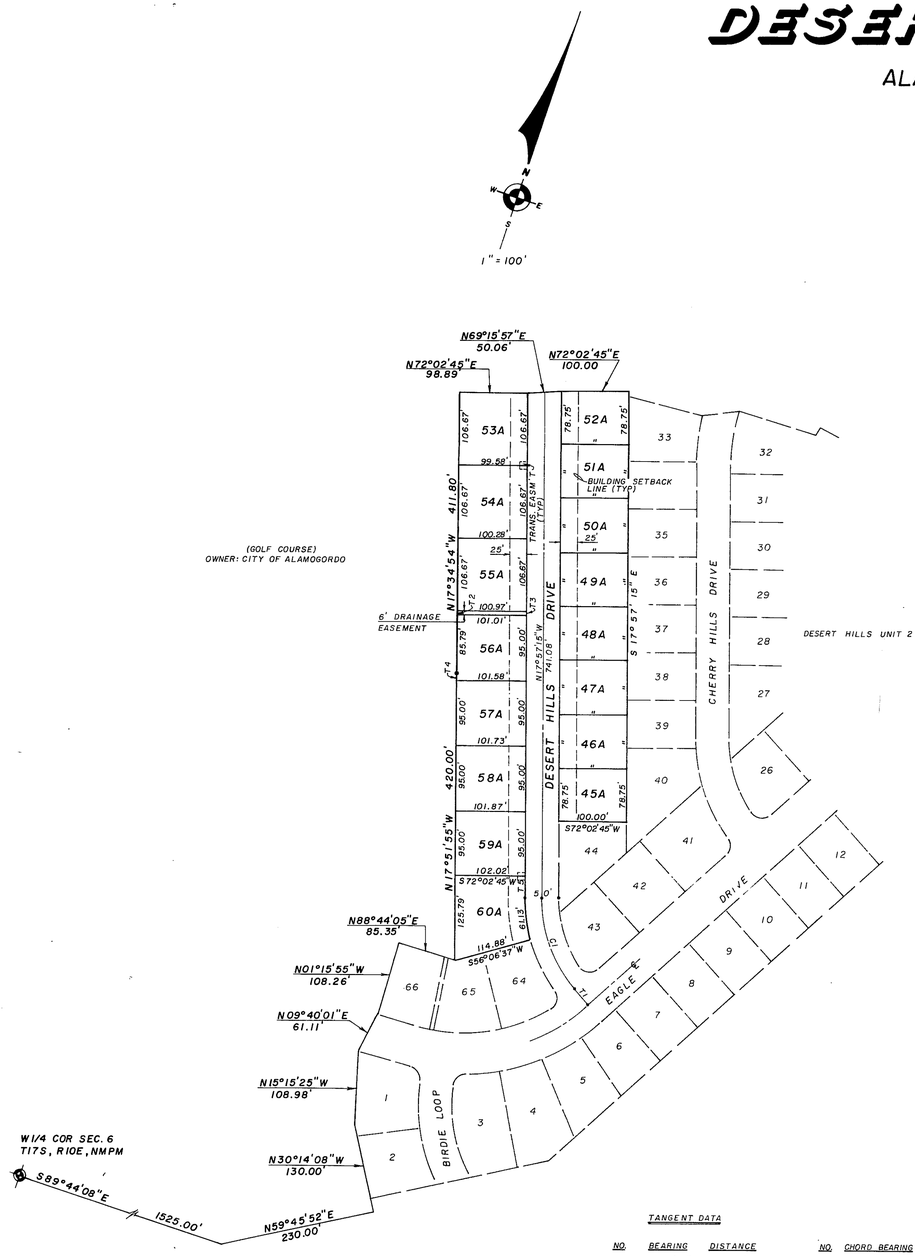

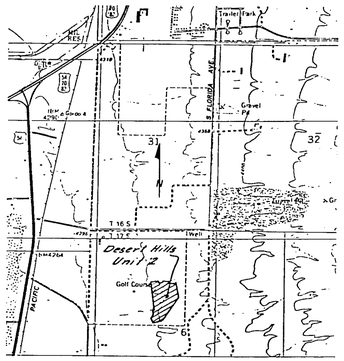

LOCATION MAP

DEDICATION

KNOW ALL MEN BY THESE PRESENTS THAT DESERT HILLS, INC. IS THE OWNER AND PROPRIETOR OF LOTS 44 THROUGH 62, DESERT HILLS, UNIT 2, ALAMOGORDO, OTERO COUNTY, NEW MEXICO. SAID OWNER DOES HEREBY CAUSE SAID LOTS TO BE VACATED AND REPLATTED AS SHOWN HEREIN ON THIS PLAT, AND TO BE DESIGNATED AS REPLAT A, DESERT HILLS, UNIT 2, ALAMOGORDO, OTERO COUNTY, NEW MEXICO.

IN WITNESS WHEREOF THE OWNER HAS SET HIS HAND AND SEAL ON THIS 18TH DAY OF FEBRUARY 1986.

DESERT HILLS, INC. BY: Norman Lane
NORMAN LANE, PRESIDENT

CORPORATE ACKNOWLEDGEMENT

STATE OF NEW MEXICO)
)SS
COUNTY OF OTERO)

ON THIS 18TH DAY OF FEBRUARY, 1986, BEFORE ME PERSONALLY APPEARED NORMAN LANE, PRESIDENT, DESERT HILLS, INC., A NEW MEXICO CORPORATION, ON BEHALF OF SAID CORPORATION, KNOWN TO ME TO BE THE PERSON WHO EXECUTED THE FOREGOING INSTRUMENT, AND HE ACKNOWLEDGED THAT HE EXECUTED SAID INSTRUMENT AS HIS FREE ACT AND DEED.

WITNESS MY HAND AND SEAL ON THIS DAY AND YEAR LEAST WRITTEN ABOVE.

Patricia A. Norman
NOTARY PUBLIC

OFFICIAL SEAL
PATRICIA A. NORMAN
NOTARY PUBLIC
STATE OF NEW MEXICO
My Commission Expires

MY COMMISSION EXPIRES: 11-18-89

CERTIFICATE

STATE OF NEW MEXICO)
)SS
COUNTY OF OTERO)

THIS IS TO CERTIFY THAT I AM A REGISTERED LAND SURVEYOR OF THE STATE OF NEW MEXICO, THAT THIS PLAT WAS PREPARED FROM FIELD NOTES OF ACTUAL SURVEYS MADE BY ME OR UNDER MY DIRECTION AND THAT THE SAME IS TRUE AND CORRECT TO THE BEST OF MY KNOWLEDGE AND BELIEF.

NEW MEXICO REGISTRATION NO. 4973

STATE OF NEW MEXICO)
)SS
COUNTY OF OTERO)

RECORDED IN THE OFFICE OF THE COUNTY CLERK AND EX-OFFICIO RECORDER OF OTERO COUNTY, NEW MEXICO, AT 3:00, O'CLOCK, P.M., THIS 18TH DAY OF February, 1986.

Andrew C. Wynham, COUNTY CLERK BY Robyn M. Curry

RECEPTION NO. 0227, BOOK: 34, PAGE: 69-70

THIS PLAT PREPARED AND FILED PURSUANT TO SEC. 3-20-2, NMSA 1978. THIS PLAT FILED WITH CITY OF ALAMOGORDO PLANNING & ZONING COMMISSION AND WITH OTERO COUNTY ASSESSOR.

TANGENT DATA

NO.	BEARING	DISTANCE
1	N59°32'32"W	31.28'
2	N17°34'54"W	6.00'
3	S17°57'15"E	6.00'
4	N17°51'55"W	9.21'
5	S17°57'15"E	33.67'

CURVE DATA

NO.	CHORD BEARING	CHORD	CENTRAL ANGLE	RADIUS	ARC	TANGENT
1.	N38°44'54"W	142.00	41°35'18"	200.00'	145.17'	75.95'

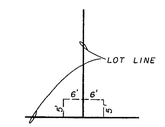

TRANSFORMER EASEMENT
(TYPICAL)

BURKE / COLLINS / ASSOCIATES, P.C.
CONSULTING ENGINEERS
SURVEYORS
ALAMOGORDO — NEW MEXICO — RUIDOSO
88379

Bk 34 Pg 69-70

DESERT HILLS #2 REPLAT A
BK 34 PG 69-70

NATIONAL NO. 1835L-24X36