DEDICATION: KNOW ALL YE MEN BY THESE PRESENCE, THAT W.L. (BILL) COLLINS has made a subdivision of this property in Otero County, New Mexico known as CENTRO GRANDE.

This subdivision is located in the SW 1/4 of Section 13 and the NW 1/4 of Section 24, all in T.18S., R.9E., N.M.P.M.

Streets, roads, alleys, and fire lanes as or where shown are dedicated to Otero County for Public use.

By: W. L. Collins
W.L. (Bill) Collins

The above instrument was acknowledged before me this 20 day of December 1974 at 2:00 O'clock P.M.
My commission expires 4-19 1978

Brenda Butler
Notary Public

I, Frankie Dean, County Clerk do hereby certify the foregoing to be a true and correct copy of the original filed in my office the 7 day of March 1974, in Plat Book 18, Page 49-54
Witness my hand and seal of my said office this 7 day of March, 1975

Frankie Dean
County Clerk

This subdivision lies within the platting and planning jurisdiction of Otero County and is subject to the New Mexico Subdivision Act.

Disclosure statement as required by the New Mexico Subdivision Act is recorded in Book 416 Page 768-773 of the records of Otero County.

Developer hereby agrees to construct at his own expense, all roads in this subdivision including but not limited to grading, base course, culverts and bridges. Bill Collins
Bill Collins: Alamogordo, N.M.

Restrictive covenants Applicable to this subdivision are recorded in Book 416 Page 768-7 of the records of Otero County.

Approved this 19th day of FEB., 1975
John E. King — 1553
Examining Surveyor — N.M. Registration Number

Approved this 28th day of February, 1974/1975 C.J.
Chairman, Otero County Planning Commission

Attest: James Marrett
Secretary

I hereby certify that this instrument was filed for record on the 7 day of March 1975 at 3:05 o'clock P.M., and duly recorded in Book 18 Page 49-54 of the records of Otero County.
Frankie Dean
County Clerk
By _____
Deputy

APPROVED THIS 3 DAY OF March 1975
BOARD OF COUNTY COMMISSIONERS
OTERO COUNTY, NEW MEXICO
Mark Cochrell
CHAIRMAN
ATTEST: Frankie Dean
COUNTY CLERK

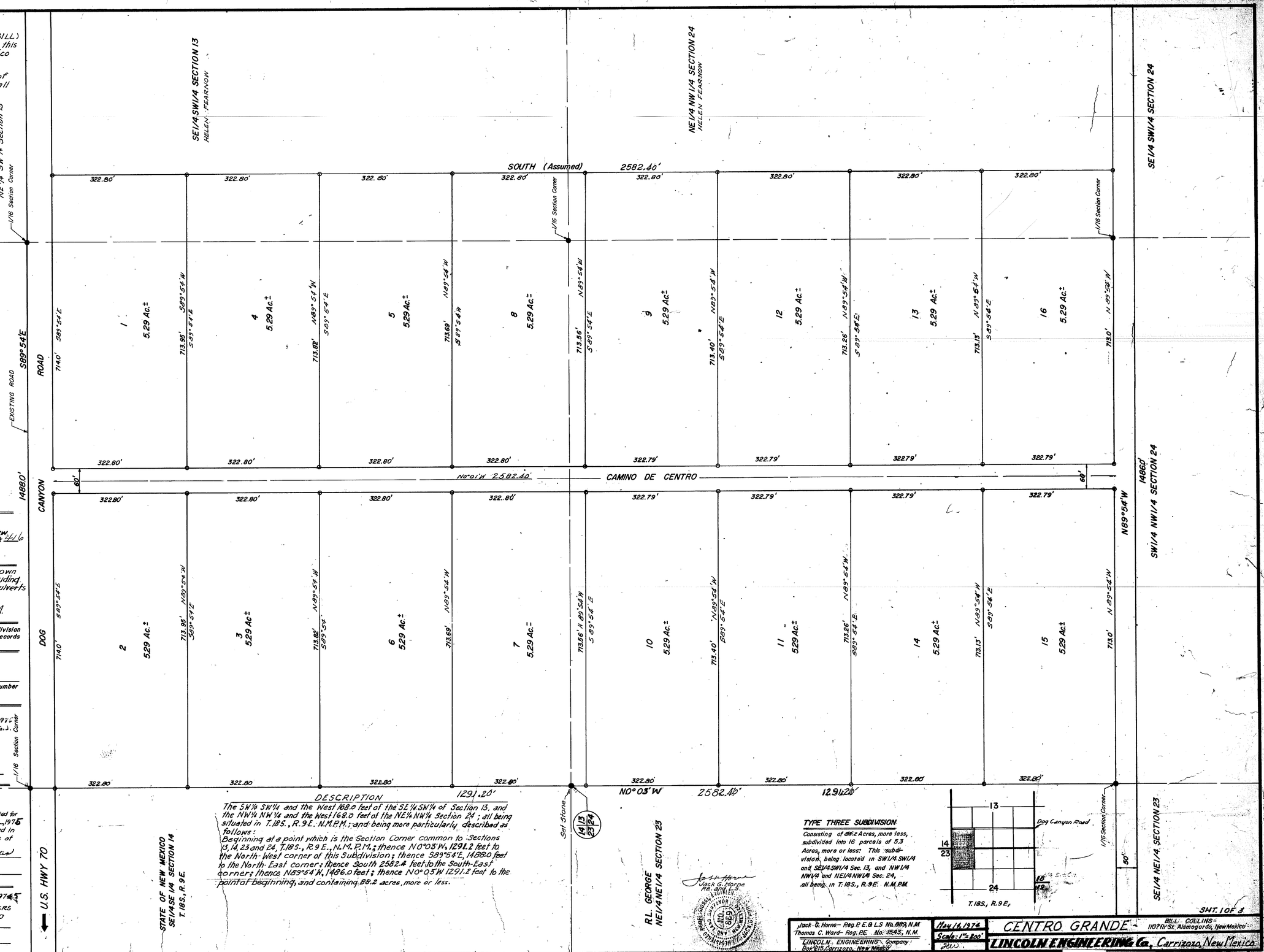

DESCRIPTION

The SW1/4 SW1/4 and the West 168.0 feet of the SE1/4 SW1/4 of Section 13, and the NW1/4 NW1/4 and the West 168.0 feet of the NE1/4 NW1/4 Section 24; all being situated in T.18S., R.9E. N.M.P.M.; and being more particularly described as follows:

Beginning at a point which is the Section Corner common to Sections 13, 14, 23 and 24, T.18S., R.9E., N.M.P.M.; thence N0°03'W, 1291.2 feet to the North-West corner of this Subdivision; thence S89°54'E, 1486.0 feet to the North-East corner; thence South 2582.4 feet to the South-East corner; thence N89°54'W, 1486.0 feet; thence N0°03'W 1291.2 feet to the point of beginning, and containing 88.2 acres, more or less.

TYPE THREE SUBDIVISION

Consisting of 88.2 Acres, more less, subdivided into 16 parcels of 5.3 Acres, more or less: This subdivision, being located in SW1/4 SW1/4 and SE1/4 SW1/4 Sec. 13, and NW1/4 NW1/4 and NE1/4 NW1/4 Sec. 24, all being in T.18S., R.9E. N.M.P.M.

Jack G. Horne
Jack G. Horne
RE-8995

Jack G. Horne – Reg. P.E. & L.S. No. 8995, N.M.
Thomas C. Ward – Reg. P.E. No. 15543, N.M.
LINCOLN ENGINEERING Company
Box 915, Carrizozo, New Mexico

May 16, 1974
Scale: 1" = 800'
2000

CENTRO GRANDE
LINCOLN ENGINEERING Co., Carrizozo, New Mexico

BILL COLLINS
1107 11th St. Alamogordo, New Mexico

SHT. 1 OF 3

CENTRO GRANDE
BK 18 PG 49-54
PG 49-50 1 OF 3

1 OF 3 Bk 18 Pg 49-54

58

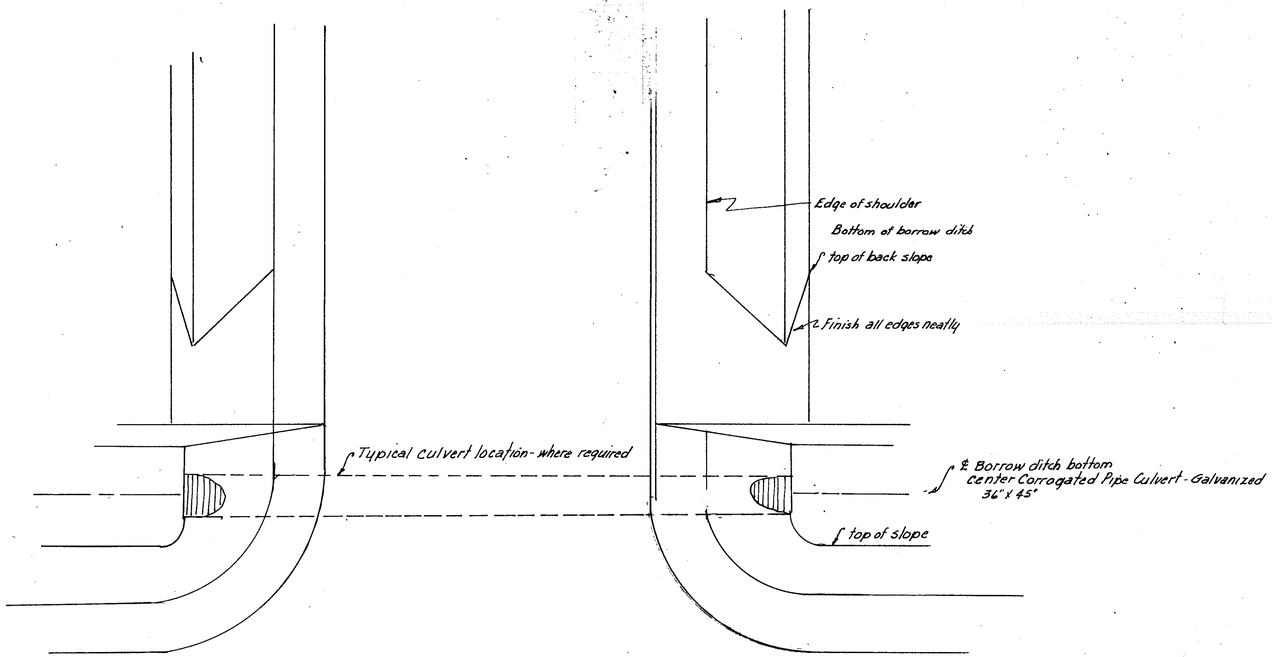

ROAD INTERSECTION

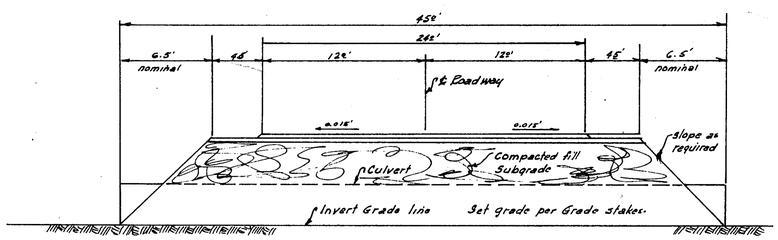

CROSS-SECTION ℄ CULVERT

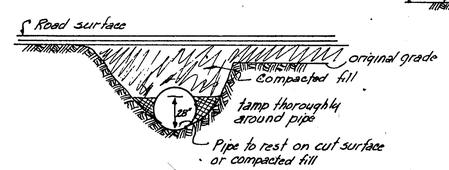

CULVERT INSTALLATION

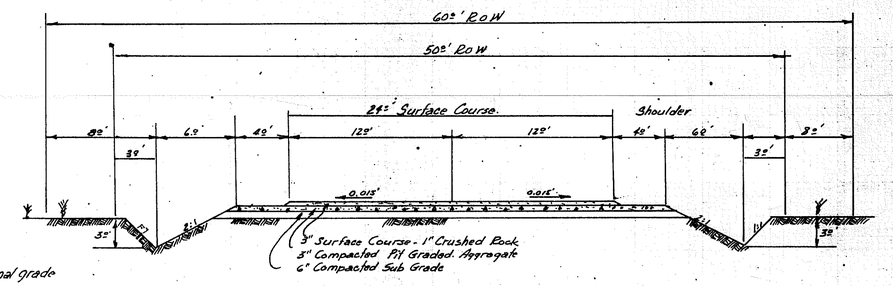

TYPICAL CROSS SECTION

CULVERT

ROAD CONSTRUCTION DETAILS	MAY 15, 1974 Scale: 1"=5' T.C.W.	CENTRO GRANDE — BILL COLLINS, ALAMOGORDO, NEW MEXICO LINCOLN ENGINEERING CO.

SHT. 2 of 3

CENTRO GRANDE
BK 18 PG 51-52 — 2 OF 3
EFN 24

58

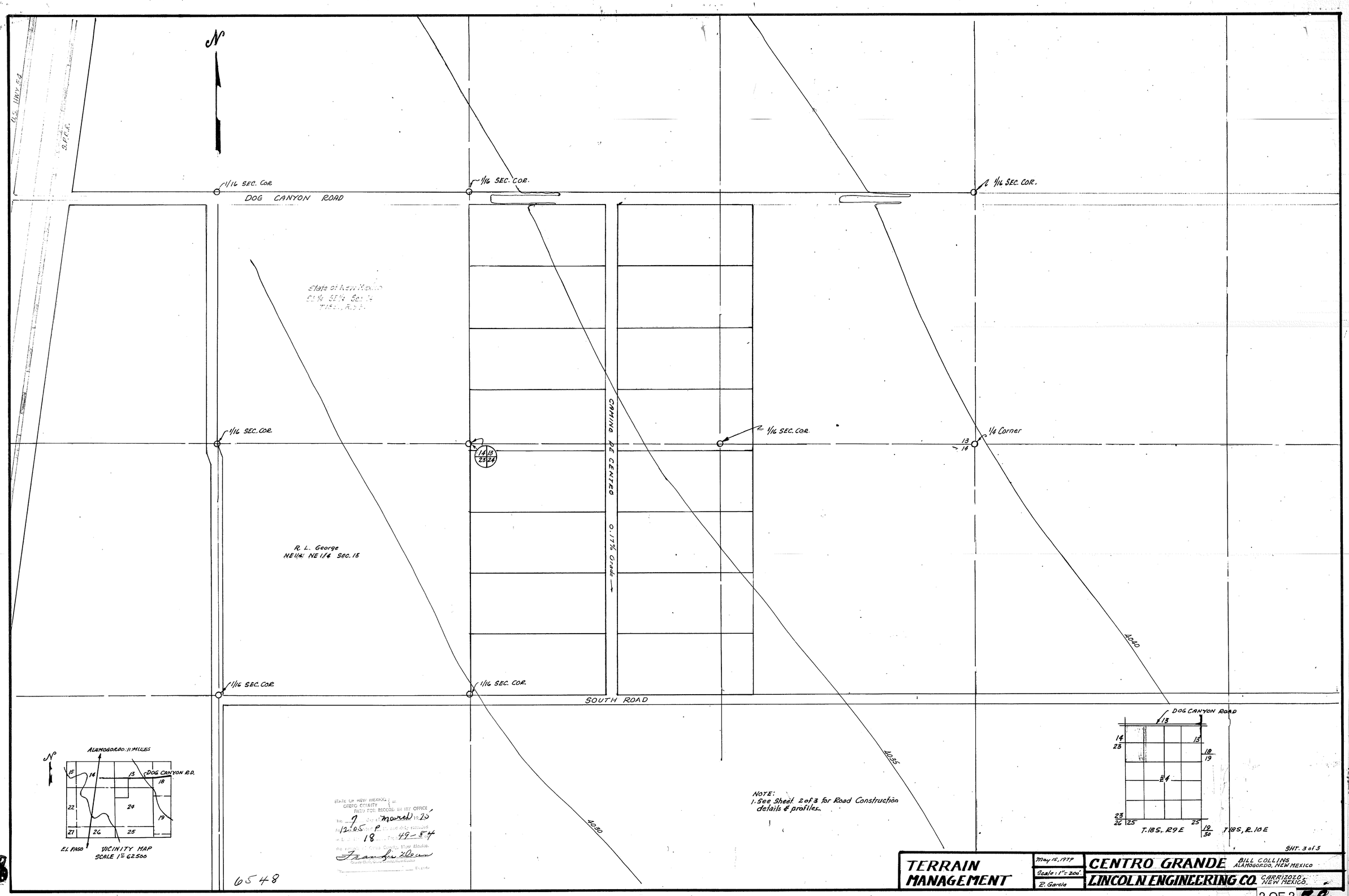

CENTRO GRANDE
BK 18 PG 53-54 — 3 OF 3
EPH 24

3 OF 3

58