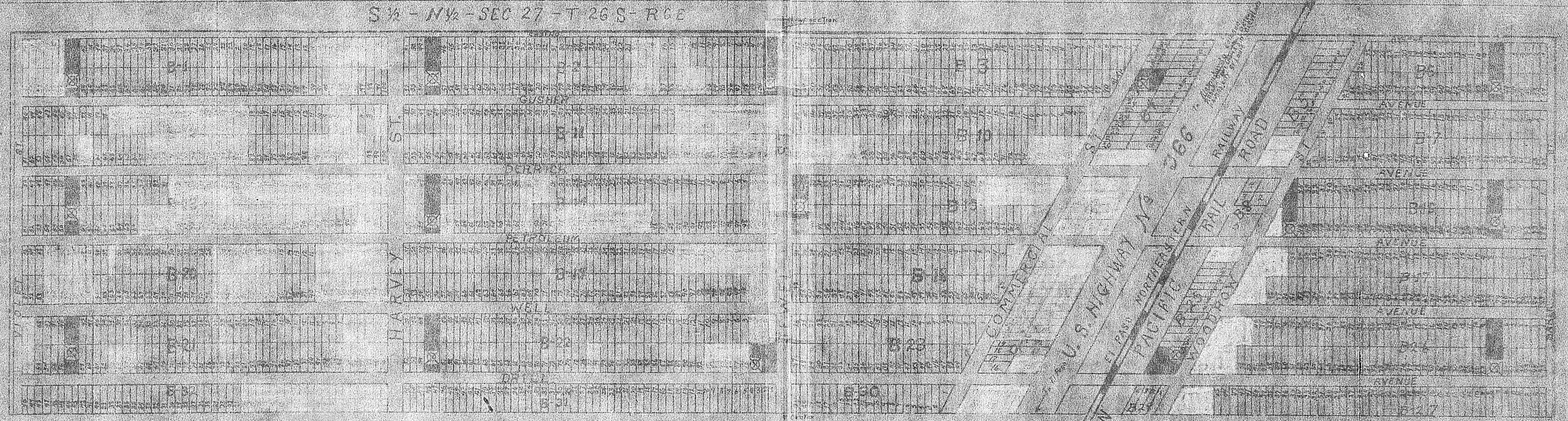

Dec 22, 1930

State of Texas
County of El Paso

I hereby certify The T This is a true and correct copy of The Wilson, New Mexico, Townsite map of The S½ of N½ of Section 27-T26S-R3E located in county of Otero, as plated and surveyed by W.R. Martin, civil & mining engineer. The original map by said W.R. Martin having been drawn Aug 18, 1930 for recording at Alamogordo, The county seat of Otero county, New Mexico. Harvey O. Wilson

State of Texas
County of El Paso

Before me, The undersigned authority, a Notary Public in and for said County and State on This day personally appeared Harvey O. Wilson known to me to be the person whose name is subscribed to the foregoing instrument, and acknowledged to me he executed The same of his free will and accord.

Given under my hand and seal of office This 22nd day of December 1930

H.P. Pallas
Notary Public, El Paso County

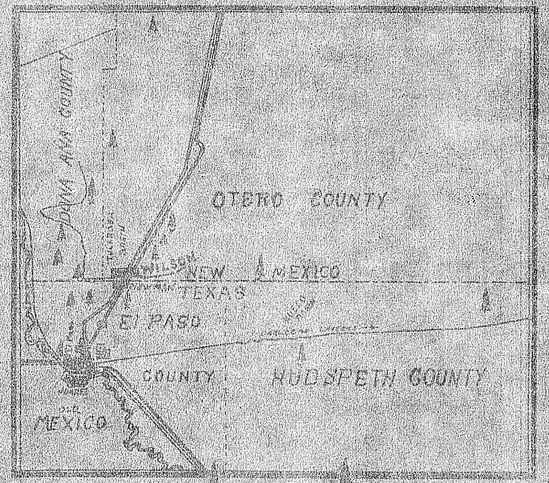

SYMBOLS

COMMUNITY OIL WELL DRILLING SITES
ALL LOTS PARTICIPATE IN OIL & GAS OF THESE DRILLING SITES (Each lot = 1/1995 Th Part) THIS LAND CARRIES SEPTS MINERAL TRACTS OIL & GAS

RAIL ROAD
ROADS - HIGHWAYS
BOUNDRY LINES
RIVER
OIL WELLS - DRILLED
DRILLING - PROPOSED
B - BLOCK
COUNTY LINE

TOWNSITE PLAT
of
WILSON, New Mexico
OTERO COUNTY

SCALE 1" = 200' DEC 27, 1930
DRAWN BY HARVEY O. WILSON
301 ABDOU BLDG, EL PASO, TEXAS

OWNED & DEVELOPED
BY
WILSON FINANCE CO
301 ABDOU BLDG
(AMERICAN BANK BLDG)
EL PASO, TEXAS

Bk 3 Pg 42

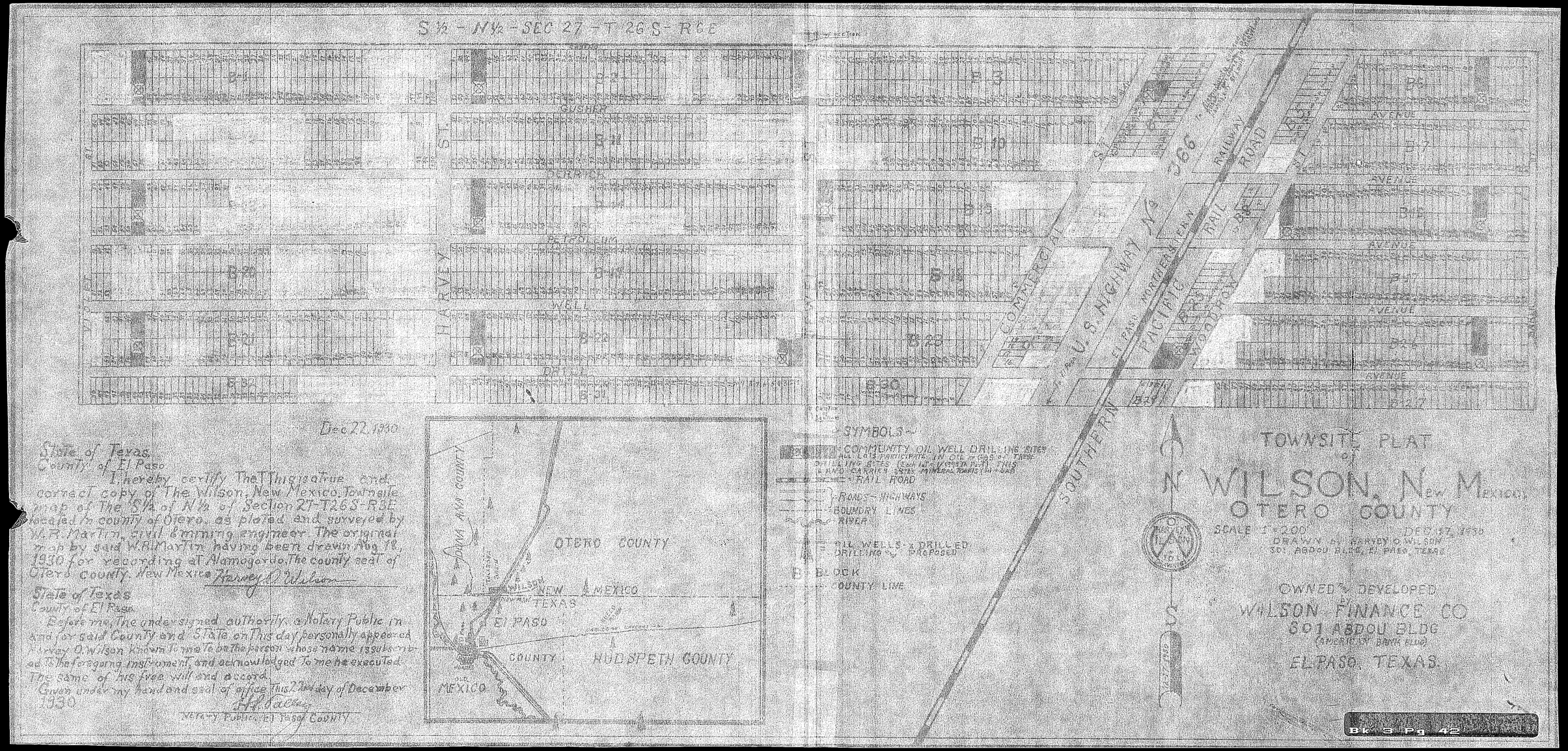
S½ - N½ - SEC 27 - T 26 S - R 6 E
HARVEY ST.
GUSHER
DERRICK
PETROLEUM
WELL
DRILL
COMMERCIAL
U.S. HIGHWAY No 366
EL PASO NORTHEASTERN RAILWAY
PACIFIC RAIL ROAD
SOUTHERN
AVENUE
SYMBOLS
COMMUNITY OIL WELL DRILLING SITES
RAIL ROAD
ROADS - HIGHWAYS
BOUNDRY LINES
RIVER
OIL WELLS - DRILLED
DRILLING - PROPOSED
BLOCK
COUNTY LINE
OTERO COUNTY
DONA ANA COUNTY
NEW MEXICO
TEXAS
EL PASO
COUNTY
HUDSPETH COUNTY
MEXICO
TOWNSITE PLAT
of
WILSON, New Mexico
OTERO COUNTY
SCALE 1" = 200'
DEC 17, 1930
DRAWN BY HARVEY O. WILSON
301 ABDOU BLDG, EL PASO, TEXAS
OWNED & DEVELOPED
WILSON FINANCE CO
301 ABDOU BLDG
(AMERICAN BANK BLDG)
EL PASO, TEXAS.
Dec 22, 1930
State of Texas
County of El Paso
I hereby certify that this is a true and correct copy of the Wilson, New Mexico, Townsite map of the S½ of N½ of Section 27-T26S-R3E located in county of Otero, as plated and surveyed by W.R. Martin, civil & mining engineer. The original map by said W.R. Martin having been drawn Aug 18, 1930 for recording at Alamogordo, the county seat of Otero county, New Mexico
Harvey O. Wilson
State of Texas
County of El Paso
Before me, the undersigned authority, a Notary Public in and for said County and State on this day personally appeared Harvey O. Wilson known to me to be the person whose name is subscribed to the foregoing instrument, and acknowledged to me he executed the same of his free will and accord.
Given under my hand and seal of office this 22nd day of December 1930
Notary Public, El Paso County
Bk 3 Pg 42