# A.G. McMATH.
# BUILDING SITE No 1
# REVISED.

State of New Mexico } S.S.
County of Otero

BOOK 251 PAGE 77

The undersigned A.G. McMath and Nora McMath his wife, being the owners of the West Half of North East Quarter of the North West Quarter, and the South East Quarter of the North East Quarter of the North West Quarter, and the North East Quarter of the South East Quarter of the North West Quarter of Section one (1) Township 17 South Range 9 East N.M.P.M. Situated in Otero County, New Mexico, have subdivided a part of said lands, into Blocks and lots, and laid out streets and road as shown upon the with in plat. The above and foregoing sub. division as shown by said map or plat, is with the free consent, and in accordance with the desire of the undersigned owners, thereof, and the Road and street and public ways therein set out are hereby dedicated To the public use for said purposes.

A G McMath

Nora McMath

State of New Mexico } S.S.
County of Otero

On this 3rd day of July 1954 A.D. before me personally appeared A.G. McMath, and Nora McMath his wife, to me known to be the persons described in and who executed the foregoing instrument, and acknowledged that they executed the same as their free act and deed

Witness my hand and seal this the day and year last above written

Dale H. Scott
Notary Public

My commission expires 10-25-55

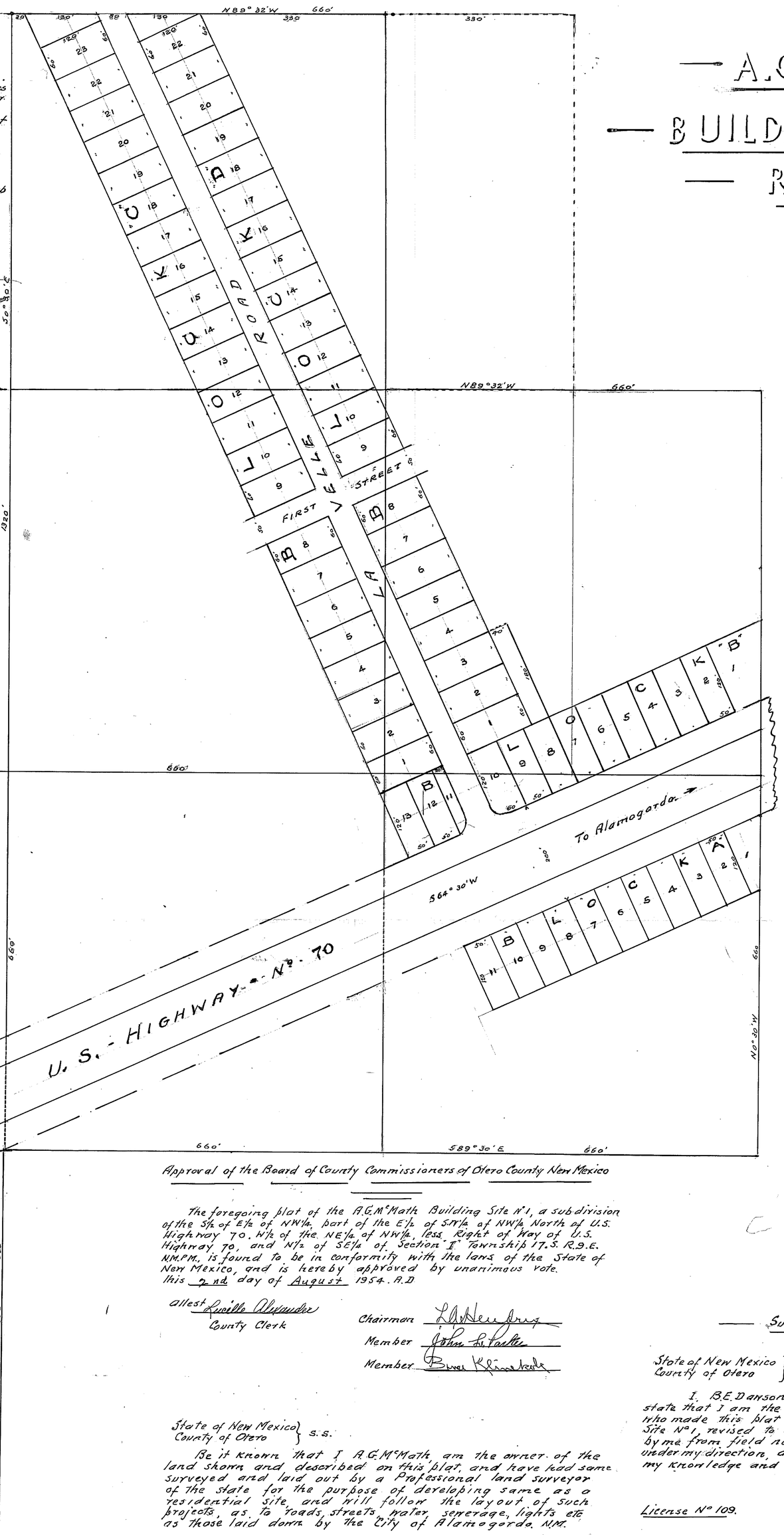


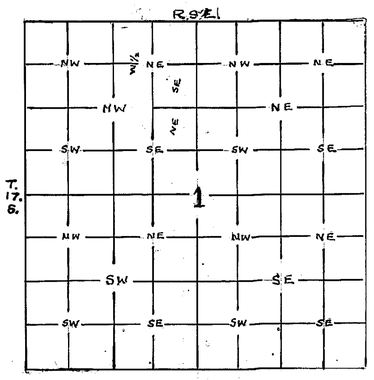


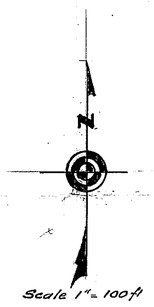


Scale 1" = 100 ft

Approval of the Board of County Commissioners of Otero County New Mexico

The foregoing plat of the A.G. McMath Building Site No 1, a subdivision of the S½ of E½ of NW¼ part of the E½ of SW¼ of NW¼ North of U.S. Highway 70. W½ of the NE¼ of NW¼, less Right of Way of U.S. Highway 70, and N½ of SE¼ of Section "1" Township 17 S. R.9.E. N.M.P.M., is found to be in conformity with the laws of the State of New Mexico, and is hereby approved by unanimous vote. This 2nd day of August 1954 A.D.

Attest Lucille Alexander
County Clerk

Chairman L.A. Hewenay
Member John L. Parker
Member Buel Kincaide

State of New Mexico } S.S.
County of Otero

Be it known that I A.G. McMath, am the owner of the land shown and described on this plat, and have had same surveyed and laid out by a Professional land surveyor of the state for the purpose of developing same as a residential site, and will follow the layout of such projects, as to roads, streets, water, sewerage, lights etc as those laid down by the City of Alamogordo N.M.

Signed A G McMath
Nora McMath

Subscribed and sworn to before me this 3rd day of July 1954 A.D

Dale H. Scott
Notary Public

My commission expires 10-25-55

## Surveyors Certificate

State of New Mexico } S.S.
County of Otero

I, B.E. Danson, being first duly sworn upon my oath state that I am the registered professional land surveyor, who made this plat of the A.G. McMath revised Building Site No 1, revised to straightening out road, same was prepared by me from field notes of actual resurveys, made by me and under my direction, and are true and correct to the best of my knowledge and belief

License No 109.

B E Danson
Reg Prof. land surveyor.

Subscribed and sworn to before me this 2nd day of July 1954 A.D

Carol F. Lohmann
Notary Public

My commission expires Jan. 9, 1956

# 70639

STATE OF NEW MEXICO }
OTERO COUNTY } SS.
FILED FOR RECORD IN MY OFFICE

This 5 day of Aug. 1954
at 2:20 o'clock P.M. and duly recorded
in Book No. ..... Page .....
the records of Otero County, New Mexico

Lucille Alexander
County Clerk, Otero County, New Mexico

By ..... Deputy